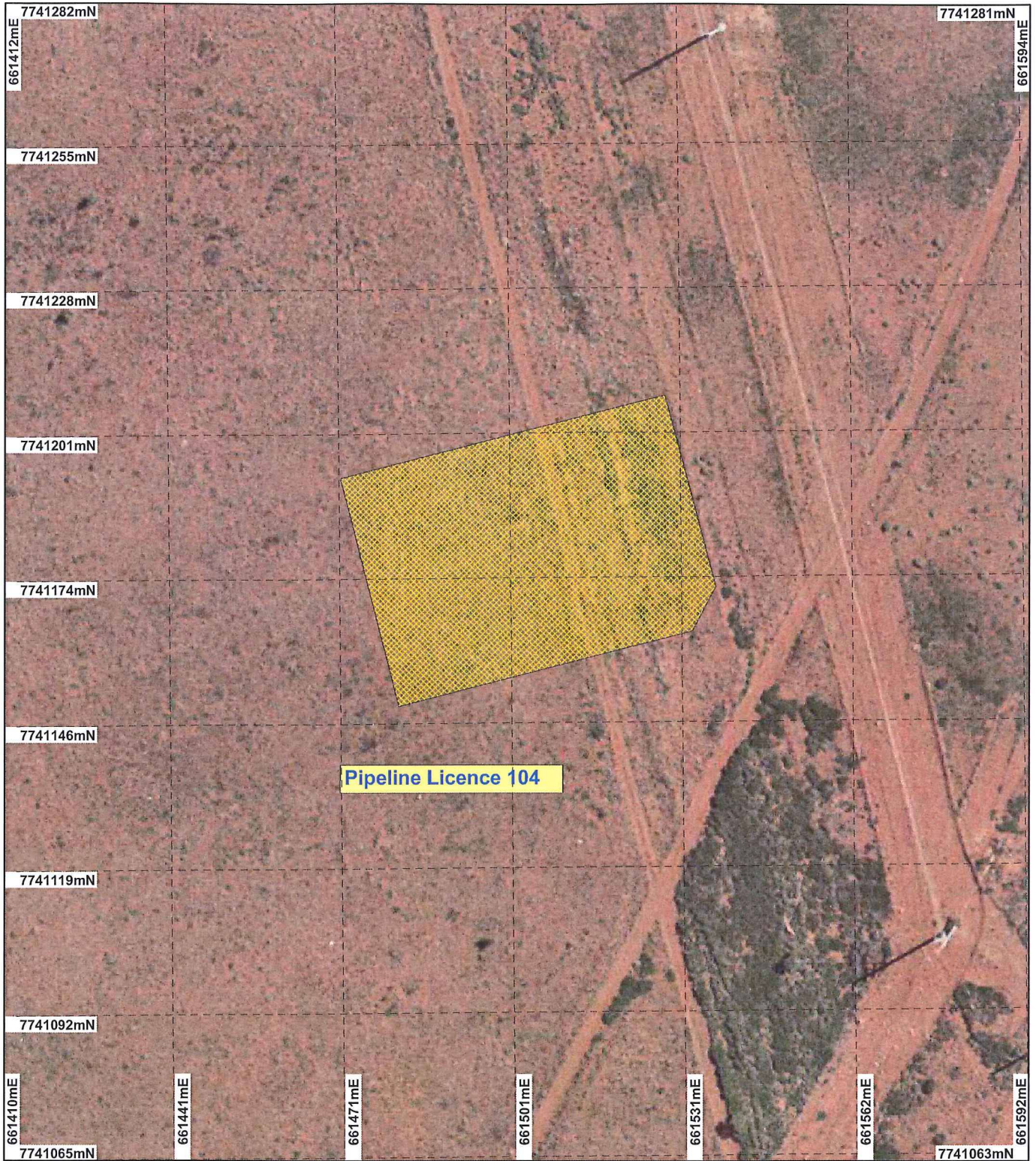


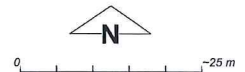


# PLAN 5963/1



## LEGEND

-  Cadastre for labelling  
Clearing Instruments
  -  Areas Approved to Clear  
Dampier Townsite 2005 20cm  
Orthomosaic - Landgate  
2005
- Port Hedland Townsite 20cm  
Orthomosaic - Landgate  
2002



Scale 1:1000

(Approximate when reproduced at A4)

Geocentric Datum Australia 1994

Note: the data in this map have not been projected. This may result in geometric distortion or measurement inaccuracies.

..... Date 13/3/14  
STEVE TANTALA

Officer with delegated authority under Section 20 of  
the Environmental Protection Act 1986

Information derived from this map should be  
confirmed with the data custodian acknowledged  
by the agency acronym in the legend.



WA Crown Copyright 2002